



Great Miami River Water Trail

OHIO WATER TRAILS

Our rivers and streams offer wonderful opportunities for recreation, from kayaking and canoeing to fishing and wildlife watching. But it's important to enjoy them safely. Review the information on the reverse side to make sure your next outing on the Great Miami River Water Trail is a safe and fun adventure.

MIAMI CONSERVANCY DISTRICT

Northern Section

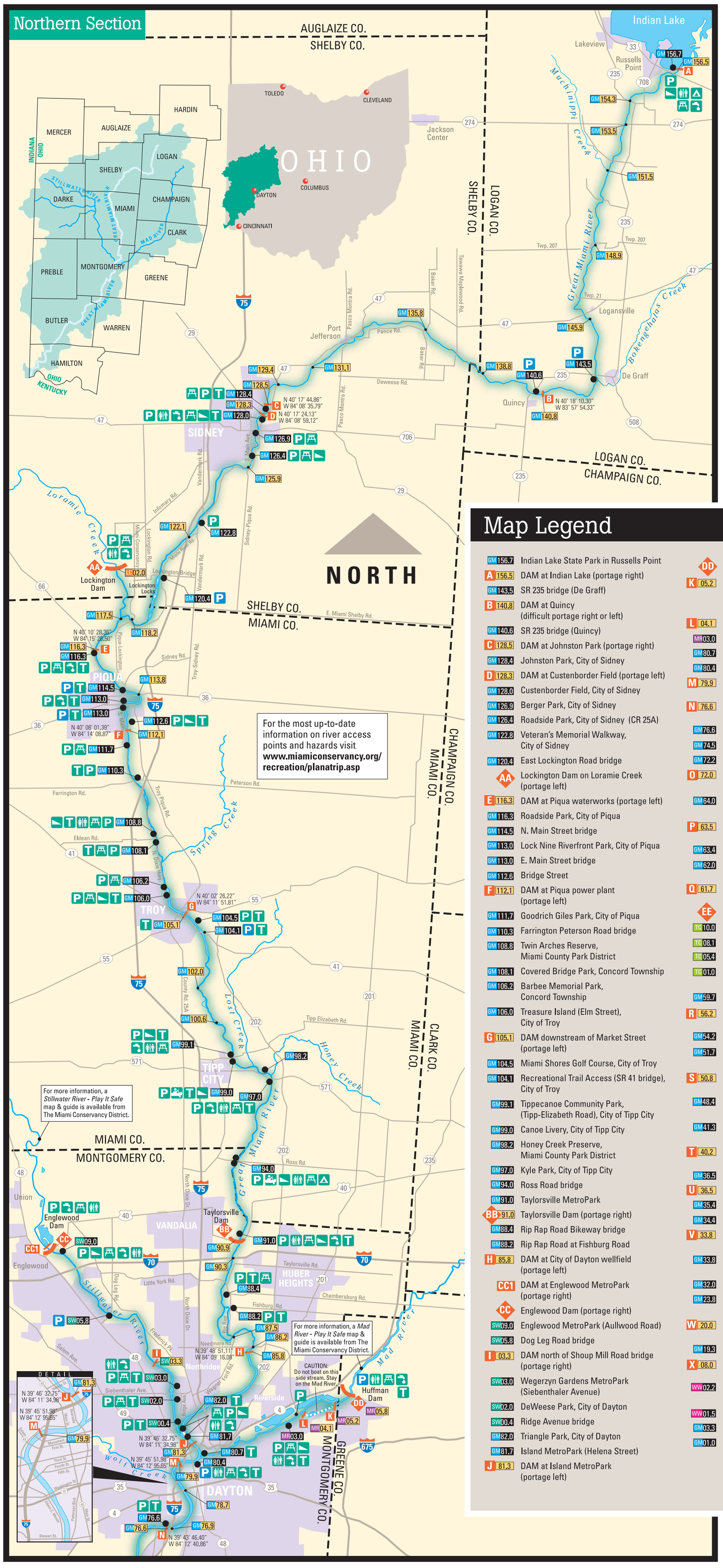

Map Symbols

- 12.4 River Miles Water Trail Access
- 12.4 River Miles No Access
- GM Great Miami River
- SW Stillwater River
- MR Mad River
- LC Loramie Creek
- TW Twin Creek
- WW Whitewater River
- P Roadside Parking
- P Parking Lot
- Restrooms
- Drinking Water
- Picnic Area
- Canoe Rental
- Boat Ramp
- Camping
- T Recreational Trail Access
- AA MCD Flood Control Dam
- A Low Dams
- 48 Ohio State Routes
- 40 U.S. Highways
- 75 Interstate Highways

Map Legend

MILES 1 0 1 2 3
KILOMETERS 1 0 1 2 3 4 5

- GM 156.7 Indian Lake State Park in Russells Point
- A 156.5 DAM at Indian Lake (portage right)
- GM 143.5 SR 235 bridge (De Graff)
- B 140.8 DAM at Quincy (difficult portage right or left)
- GM 140.6 SR 235 bridge (Quincy)
- C 128.5 DAM at Johnston Park (portage right)
- GM 128.4 Johnston Park, City of Sidney
- D 128.3 DAM at Custenborder Field (portage left)
- GM 128.0 Custenborder Field, City of Sidney
- GM 126.9 Berger Park, City of Sidney
- GM 126.4 Roadside Park, City of Sidney (CR 25A)
- GM 122.8 Veteran's Memorial Walkway, City of Sidney
- GM 120.4 East Lockington Road bridge
- AA Lockington Dam on Loramie Creek (portage left)
- E 116.3 DAM at Piqua waterworks (portage left)
- GM 116.3 Roadside Park, City of Piqua
- GM 114.5 N. Main Street bridge
- GM 113.0 Lock Nine Riverfront Park, City of Piqua
- GM 113.0 E. Main Street bridge
- GM 112.6 Bridge Street
- F 112.1 DAM at Piqua power plant (portage left)
- GM 111.7 Goodrich Giles Park, City of Piqua
- GM 110.3 Farrington Peterson Road bridge
- GM 108.8 Twin Arches Reserve, Miami County Park District
- GM 108.1 Covered Bridge Park, Concord Township
- GM 106.2 Barbee Memorial Park, Concord Township
- GM 106.0 Treasure Island (Elm Street), City of Troy
- G 105.1 DAM downstream of Market Street (portage left)
- GM 104.5 Miami Shores Golf Course, City of Troy
- GM 104.1 Recreational Trail Access (SR 41 bridge), City of Troy
- GM 99.1 Tippecanoe Community Park, (Tipp-Elizabeth Road), City of Tipp City
- GM 99.0 Canoe Livery, City of Tipp City
- GM 98.2 Honey Creek Preserve, Miami County Park District
- GM 97.0 Kyle Park, City of Tipp City
- GM 94.0 Ross Road bridge
- GM 91.0 Taylorsville MetroPark
- BB 91.0 Taylorsville Dam (portage right)
- GM 88.4 Rip Rap Road Bikeway bridge
- GM 88.2 Rip Rap Road at Fishburg Road
- H 85.8 DAM at City of Dayton wellfield (portage left)
- CC1 DAM at Englewood MetroPark (portage right)
- CC Englewood Dam (portage right)
- SW 09.0 Englewood MetroPark (Aullwood Road)
- SW 05.8 Dog Leg Road bridge
- I 03.3 DAM north of Shoup Mill Road bridge (portage right)
- SW 03.0 Wegerzyn Gardens MetroPark (Siebenthaler Avenue)
- SW 02.0 DeWeese Park, City of Dayton
- SW 00.4 Ridge Avenue bridge
- GM 82.0 Triangle Park, City of Dayton
- GM 81.7 Island MetroPark (Helena Street)
- J 81.3 DAM at Island MetroPark (portage left)
- DD Huffman Dam and MetroPark (portage right)
- K 05.2 DAM at City of Dayton wellfield Stay far left, portage to river DO NOT continue straight into mill race - VERY dangerous and illegal
- L 04.1 DAM at City of Dayton wellfield (portage left)
- MR 03.0 Eastwood MetroPark (Harshman Road)
- GM 80.7 Deeds Point (downtown Dayton)
- GM 80.4 RiverScape MetroPark (downtown Dayton)
- M 79.9 DAM near Dayton Art Institute downstream of I-75 (portage left or right)
- N 76.6 DAM at Tait Station downstream of I-75 (portage right)
- GM 76.6 Tait Station
- GM 74.5 Boat ramp off East River Road
- GM 72.2 Boat ramp off Alex Road
- O 72.0 DAM near Moraine Air Park, downstream of Sellars Road (portage left)
- GM 64.0 Rice Field (Dayton-Cincinnati Road), City of Miamisburg
- P 63.5 DAM at Hutchings Station (difficult portage left)
- GM 63.4 Boat ramp Dayton-Cincinnati at Shepherd Road
- GM 62.0 Crains Run Park (Dayton-Cincinnati Road), Miami Township
- Q 61.7 DAM at Chatauqua (washed out, proceed with caution)
- EE Germantown Dam (portage right)
- TC 10.0 Germantown MetroPark
- TC 08.1 Kercher Park (Astoria Road), Germantown
- TC 05.4 SR 123 bridge
- TC 01.0 Carmody Park (Martz-Paulin Road), Warren County
- GM 59.7 Second Street at River Street
- R 56.2 DAM at Middletown (washed out, proceed with caution)
- GM 54.2 SR 4 at Carmody Boulevard
- GM 51.7 Bicentennial Commons (SR 122), City of Middletown
- S 50.8 Armco DAM south of SR 122 (difficult portage left or right)
- GM 48.4 Middletown hand-carry boat ramp (upstream of SR 73), Lemon Township
- GM 41.3 Rentschler Forest Preserve, MetroParks of Butler County
- T 40.2 DAM south of Rentschler Forest Preserve (portage left)
- GM 36.5 Combs Park, City of Hamilton
- U 36.5 DAM north of Black Street (portage right)
- GM 35.4 Monument Park, City of Hamilton
- GM 34.4 Boat Ramp, City of Hamilton
- V 33.8 DAM south of Columbia bridge (portage left or right)
- GM 33.8 Dam Overlook (Neilan Boulevard), City of Hamilton
- GM 32.0 Joyce Park, City of Hamilton
- GM 23.8 Heritage Park (East Miami River Road), Colerain Township
- W 20.0 DAM south of New Baltimore (washed out, proceed with caution)
- GM 19.3 Dravo Park, Colerain Township
- X 08.0 Whirlpool HAZARD at US 50 bridge (portage left or right)
- WW 02.2 5180 Lawrenceburg Road, Whitewater Township
- WW 01.5 Riverview Park, Whitewater Township
- GM 03.3 Shawnee Lookout, Hamilton County
- GM 01.0 Oxbow Wetland (Exit 16 on I-275)

Information compiled as of June 2011 and is subject to change.

Southern Section

LOW DAM LOCATIONS
The known latitude and longitude of the low dam locations along the Great Miami River are approximate. Please carefully scout your river trip route for all potential hazards.

Revised 06/11